

### Legend

#### Luas Finglas

- Proposed Scheme Alignment
- Proposed New Luas Stops
- Extent of Proposed Works Boundary
- Proposed Park & Ride Site
- Study Area (1km Buffer from Stops)





#### Existing Luas Lines

- Green Line
- Existing Luas Stops

#### Community Facilities

- Facilities < 100m
- 100m < Facilities < 500m
- Facilities > 500m

Locality Plan  
Scale: 1:100,000

P02	20/08/24	S3 - Review & Comment	SM	AC	AC	ED
P01	11/03/24	S3 - Review & Comment	CB	MC	AC	ED
Rev.	Date	Suitability / Purpose	Drawn	Check'd	Rev'd	Appr'd
Consultant						
 						
Client						
 						
Project						
<h1>LUAS</h1> <p>FINGLAS</p>						
Drawing Title						
Map Figure 8-2. Community Facilities within Study Area Sheet 2 of 2						
Scale @ A3		1:10,000				
BT Project No.		21401				
Client Project No.		LDD101				
Drawing No.		LDD101-BEV-PH-ROUT-XX-DR-LE-00013				Rev. P02
This drawing is not to be used in whole or part other than the intended purpose and project as defined on this drawing. Refer to the contract for full terms and conditions.						